


Bollekens wandeling:


Start 1 station




- 1)
1 → 2
130 m NO 60°
dan: 95m NW 330°
682174-707993




- 2)
2 → 3
390 m NW 325°
682249 - 708144



- 3)
3 → 4
340m W 270°
681995 - 708408




- 4)
4 → 5
170m NW 320°
681661 -708412




- 5)
5 → 6
2990m NW 300°
(Zigzaggend naar het Westen)
681563 - 708549




- 6)
6 → 7
290m N 0°
(draaiend naar NNO)
679001 - 708405



- 7)
7 → 8
310m NNO 30°
679075 - 708671



- 8)
8 → 9
380m NNO 70°
679214 - 708941




- 9)
9 → 10
1610 m ONO 85°
679603 - 709008
Baan volgen

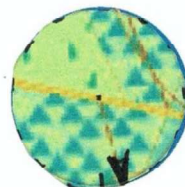
Start 2 parking Bloso




- 1a)
1a → 2a
210m Z 170°
681615 - 708841



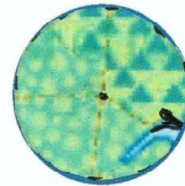
- 2a)
2a → 5
130m W 250°
681677 - 708599




- 10)
10 → 11
210m Z 170°
680707 - 709047



- 11)
11 → 12
510 m (Oostwaarts
door bos volg witte paaltjes)
680755 - 708836



- 12)
12 → 13
370 m O zigzag door bos
618194 - 708719



- 13)
13 → 5
75 m netedijk volgen tot
brugje, dan NAAR START
681511- 708595